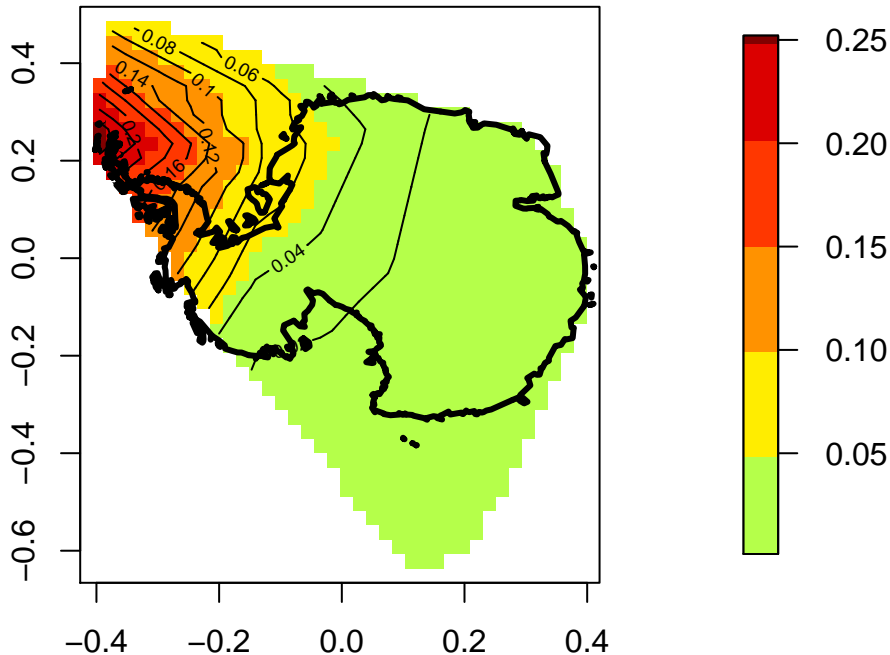
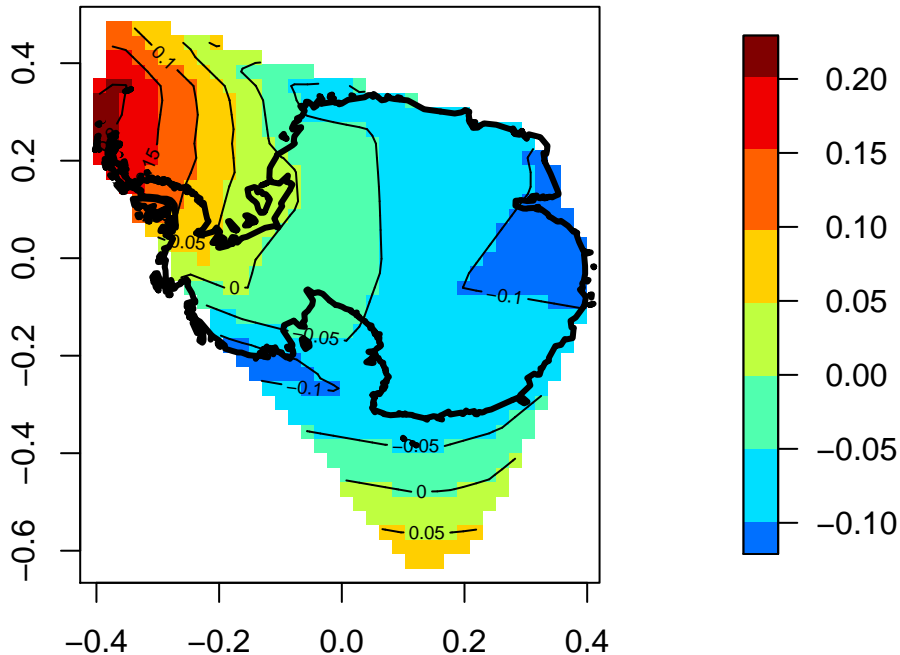


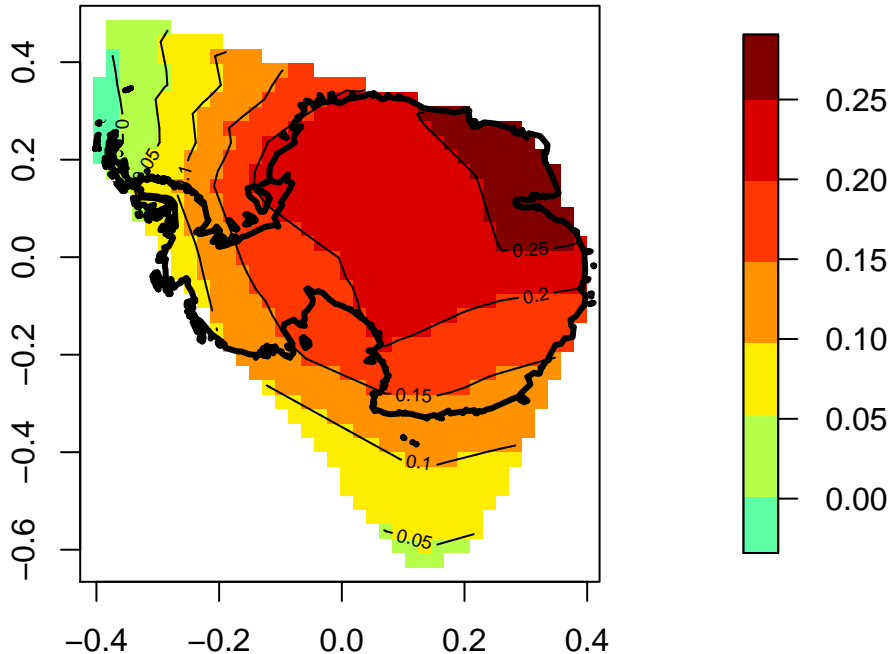
Model EOF1: Actual Surface Locations



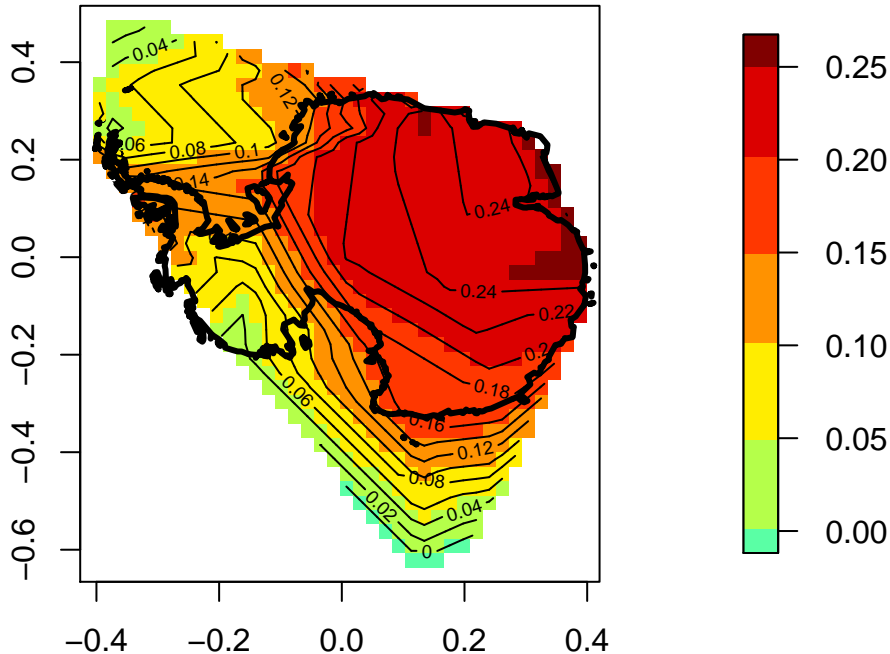
Observed EOF1: Actual Surface Locations



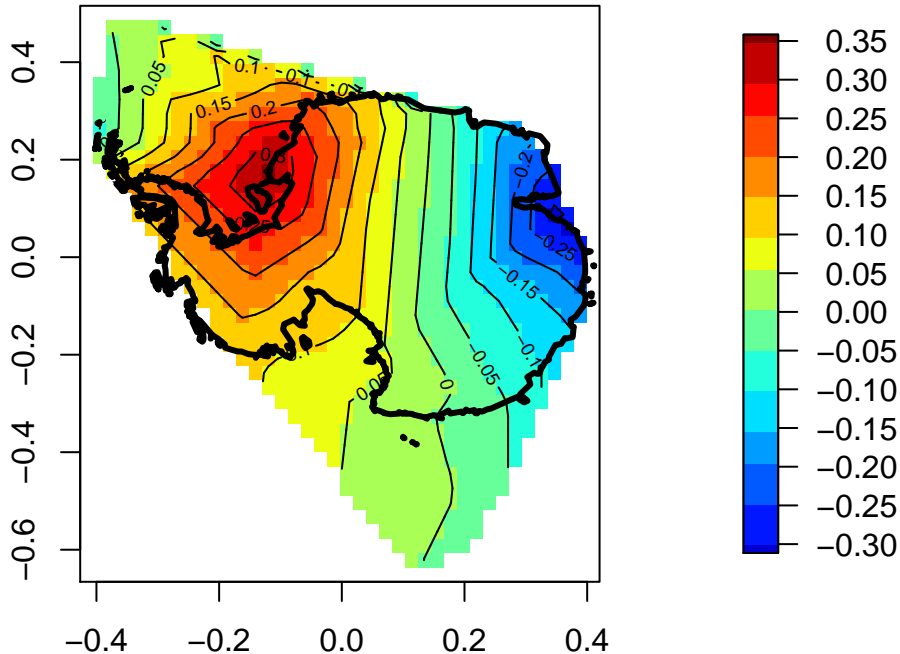
Model EOF2: Actual Surface Locations



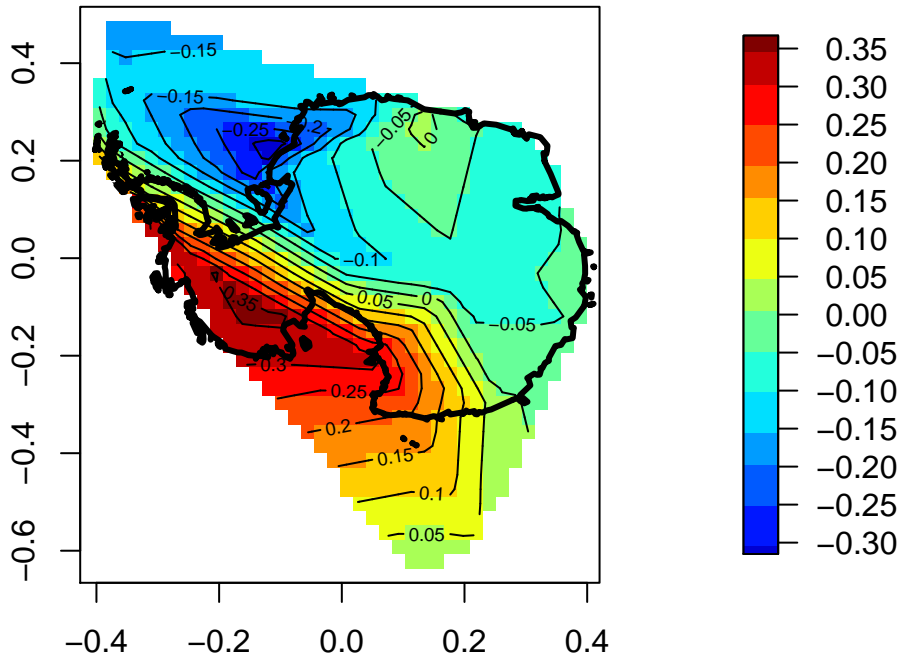
Observed EOF2: Actual Surface Locations



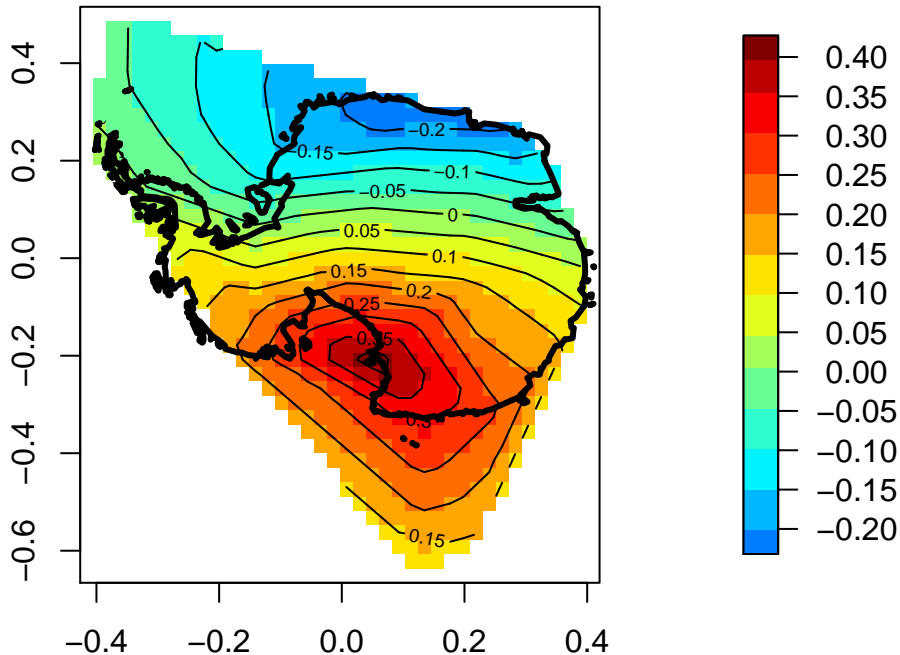
Model EOF3: Actual Surface Locations



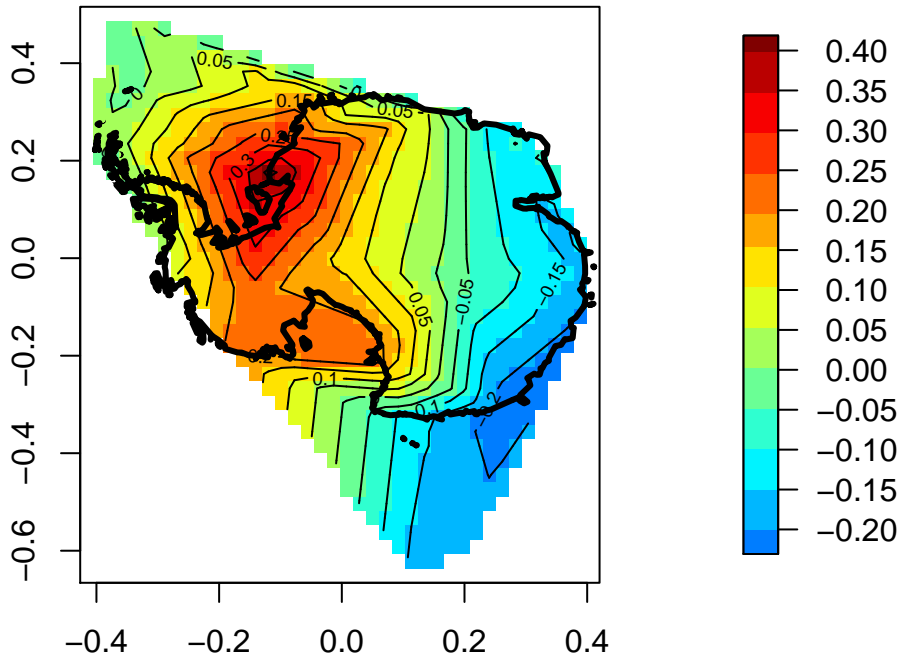
Observed EOF3: Actual Surface Locations



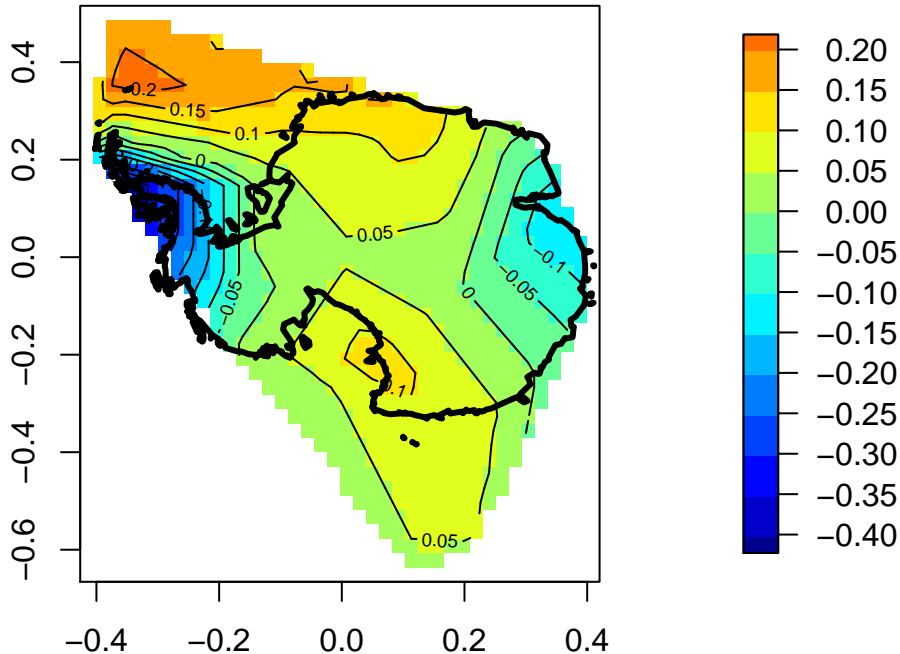
Model EOF4: Actual Surface Locations



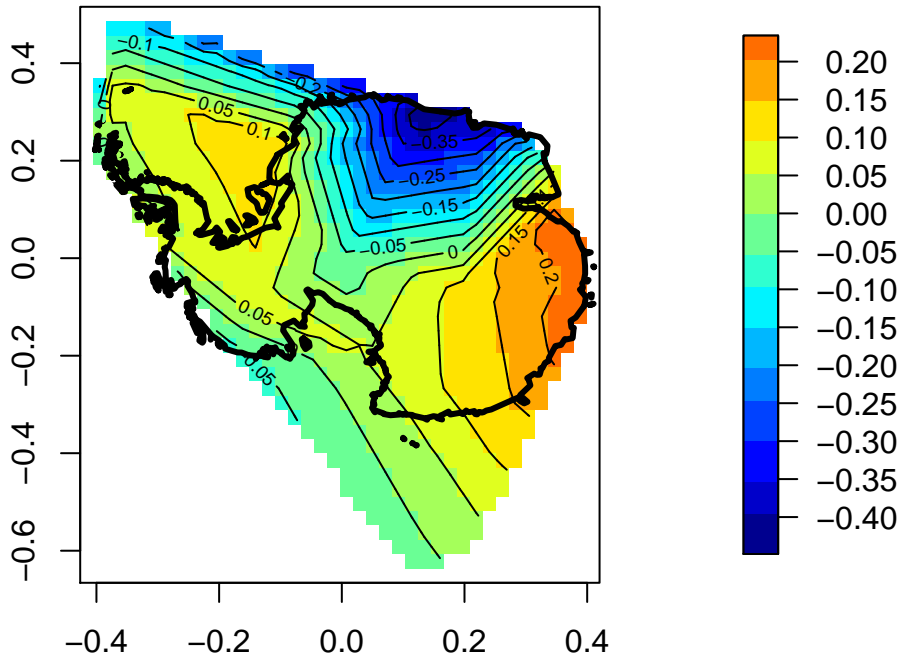
Observed EOF4: Actual Surface Locations



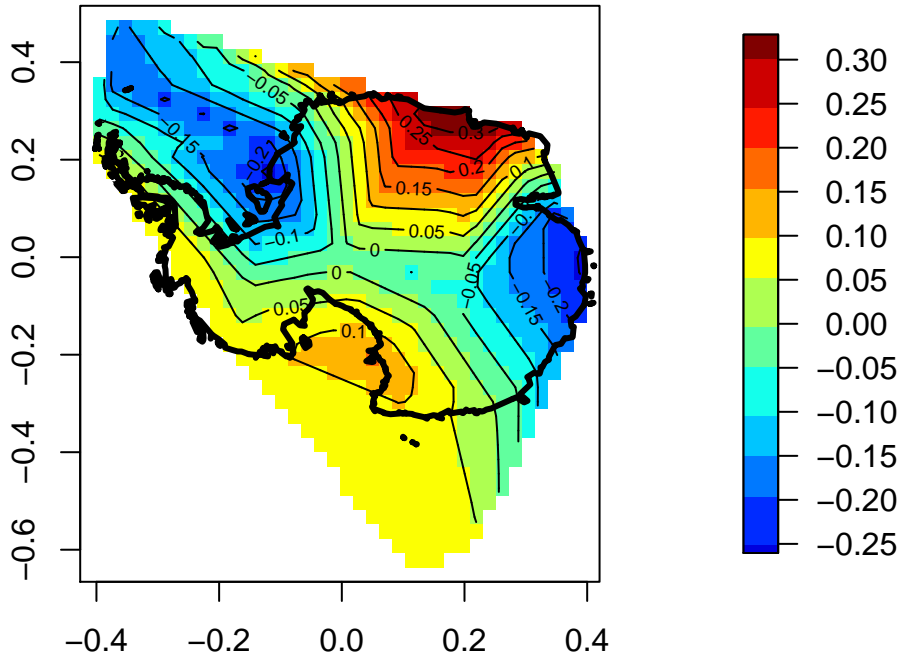
Model EOF5: Actual Surface Locations



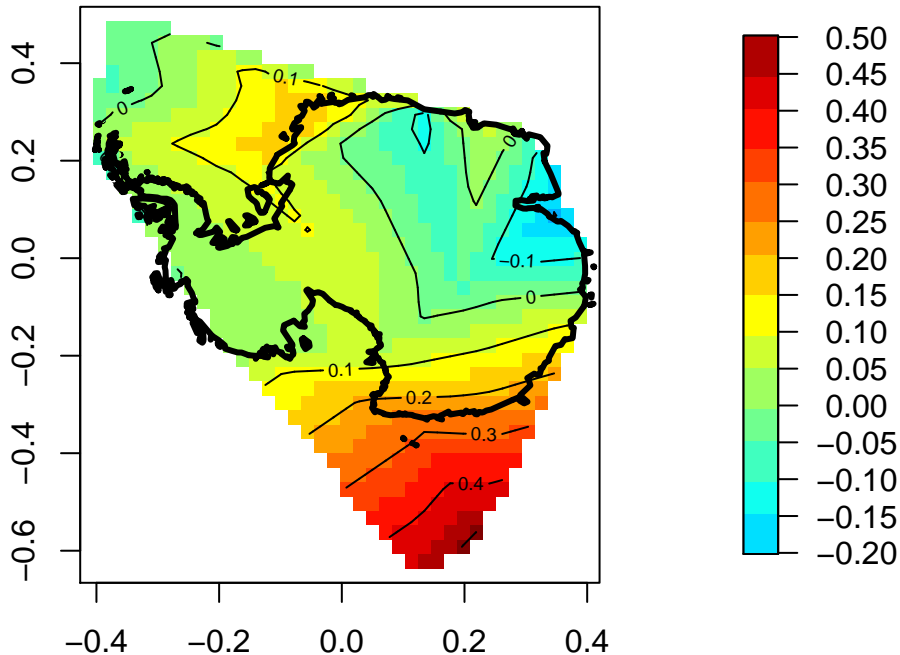
Observed EOF5: Actual Surface Locations



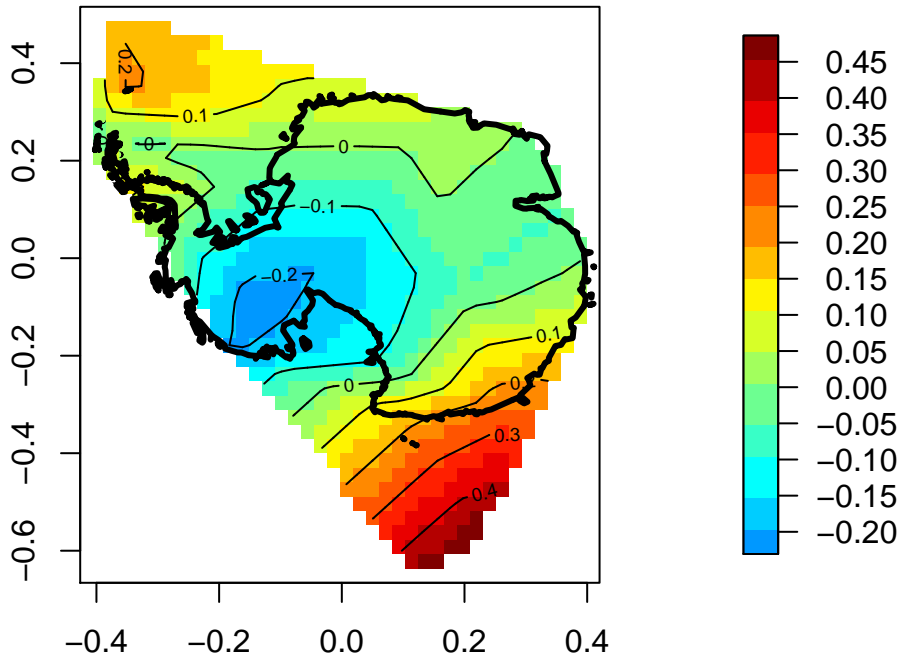
Model EOF6: Actual Surface Locations



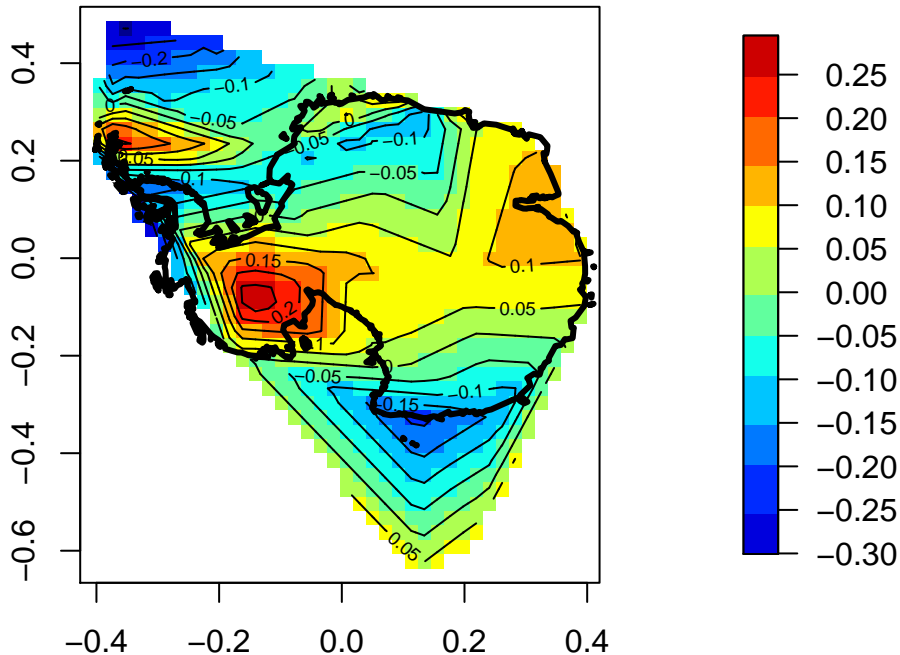
Observed EOF6: Actual Surface Locations



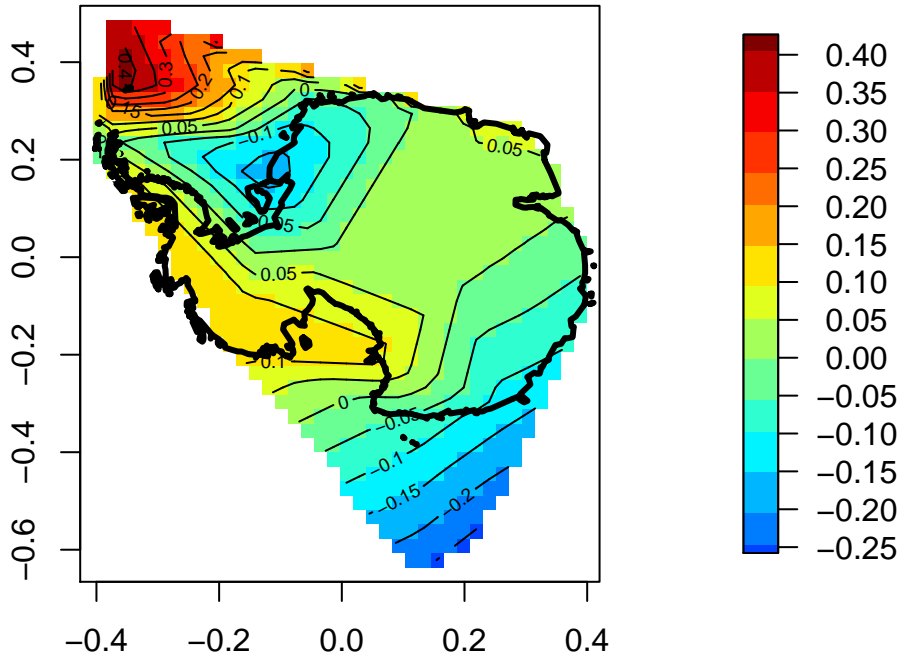
Model EOF7: Actual Surface Locations



Observed EOF7: Actual Surface Locations



Model EOF8: Actual Surface Locations



Observed EOF8: Actual Surface Locations

